





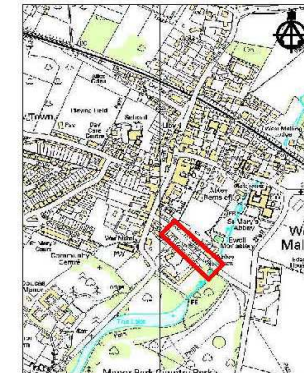


Based upon the Ordnance Survey mapping with the permission of the Controller of Her Majesty's Stationery Office © Crown copyright. Unauthorised reproduction infringes Crown copyright and may lead to prosecution or civil proceedings. 1000233002011

### Key

-  Existing 'No waiting at any time' (double yellow lines)
-  Proposed 'No waiting at any time' (double yellow lines)
-  Proposed permit parking bay Mon-Sat, 8am-6pm. Permits available to residents first, with the remaining capacity offered to local workers. Ryarsh Lane car park permits would also be valid
-  Private parking area

### Location Plan



Plan for illustrative purposes only - do not scale

A	Parking bay details in Key updated	12/11/12
	Revision	



**TONBRIDGE & MALLING**  
BOROUGH COUNCIL  
PLANNING, TRANSPORT & LEISURE

**Chief Engineer**  
**Mike McCulloch**  
BSc(Eng) (Hons) C Eng MICE  
Gibson Building  
Gibson Drive  
Kings Hill  
West Malling  
Kent ME19 4LZ  
Tel: 01732 844522 Fax: 01732 876317

**Project Title**  
**West Malling Parking Review**  
**Amended Parking Restrictions**

**Drawing Title**  
**Water Lane**  
**West Malling**

Drawn	Checked	Date
ACB		24/10/11
Scale		1:1000 @ A4
Drawing No.		Rev
DD/561/1		A